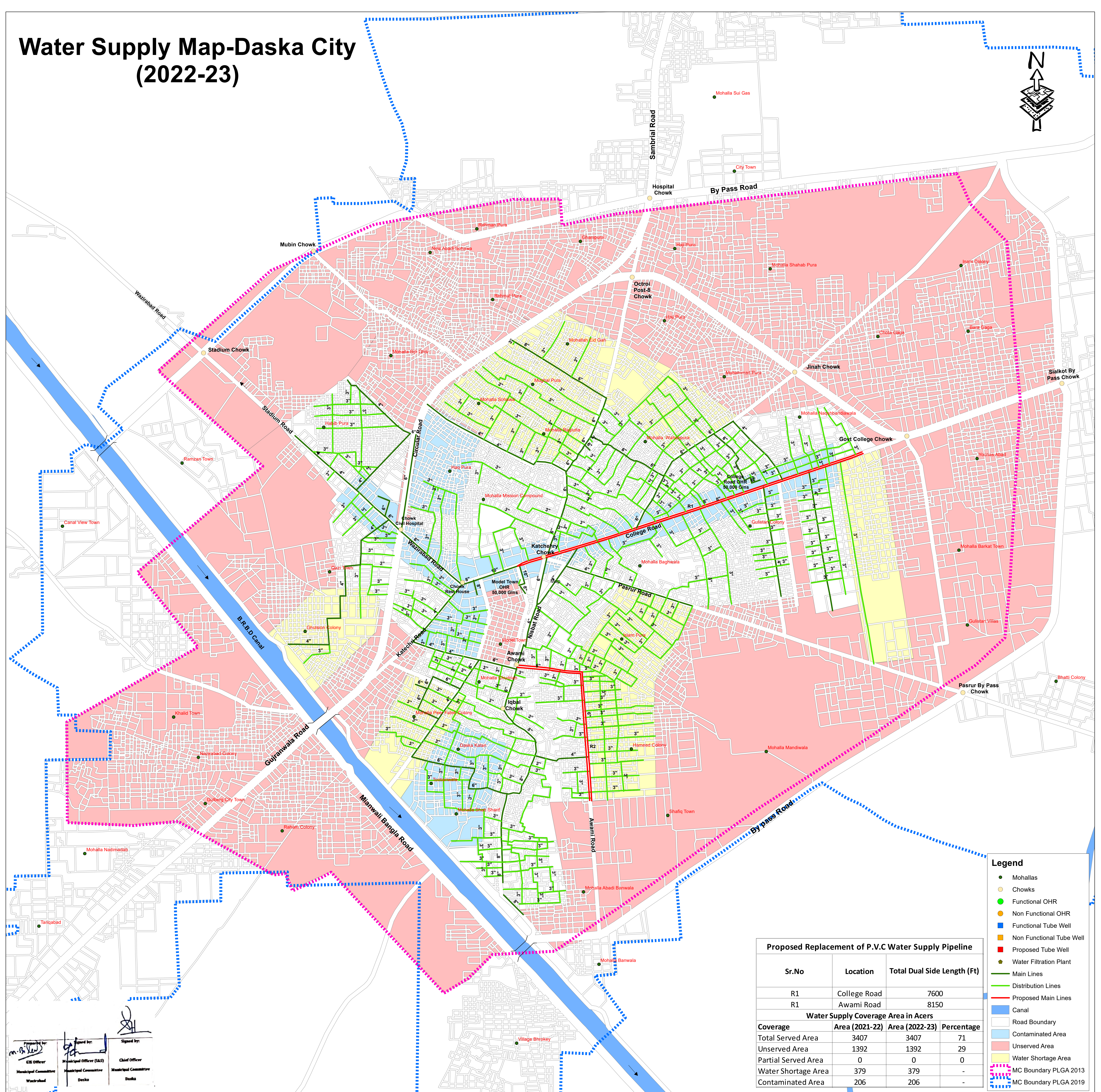






# Water Supply Map-Daska City (2022-23)



Proposed Replacement of P.V.C Water Supply Pipeline			
Sr.No	Location	Total Dual Side Length (Ft)	
R1	College Road	7600	
R1	Awami Road	8150	
Water Supply Coverage Area in Acres			
Coverage	Area (2021-22)	Area (2022-23)	Percentage
Total Served Area	3407	3407	71
Unserviced Area	1392	1392	29
Partial Served Area	0	0	0
Water Shortage Area	379	379	-
Contaminated Area	206	206	-

Prepared by:   
 Checked by:   
 Signed by:   
 CSE Officer Municipal Committee Wazirabad  
 Municipal Officer (I&S) Municipal Committee Deeka  
 Chief Officer Municipal Committee Deeka