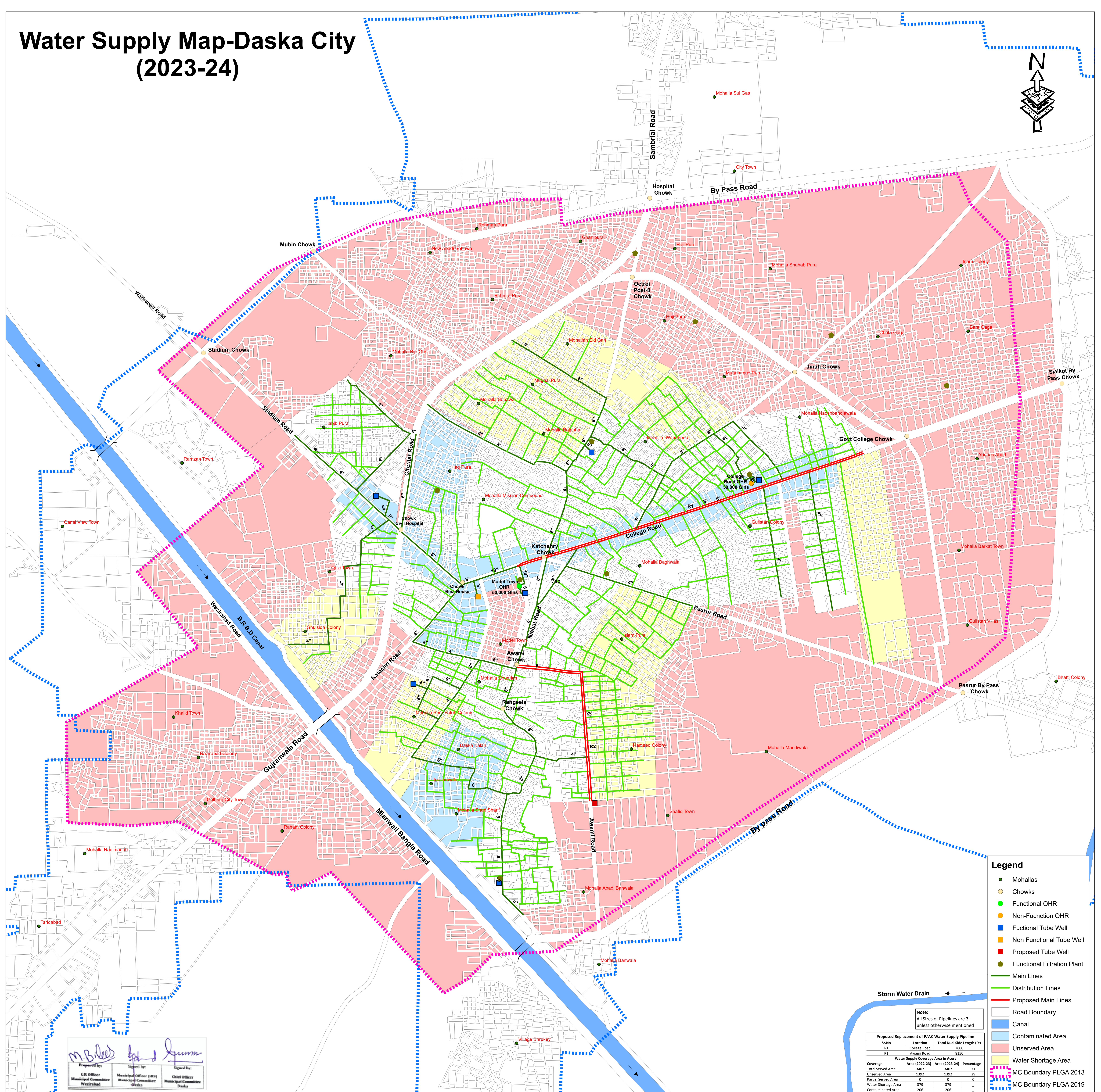



Water Supply Map-Daska City (2023-24)





Legend

- Mohallas
- Chowks
- Functional OHR
- Non-Function OHR
- Functional Tube Well
- Non Functional Tube Well
- Proposed Tube Well
- Functional Filtration Plant
- Main Lines
- Distribution Lines
- Proposed Main Lines
- Road Boundary
- Canal
- Contaminated Area
- Unserved Area
- Water Shortage Area
- MC Boundary PLGA 2013
- MC Boundary PLGA 2019

Note: All Sizes of Pipelines are 3" unless otherwise mentioned

Proposed Replacement of P.V.C Water Supply Pipeline			
Sr.No	Location	Total Dual Side Length (FT)	
R1	College Road	7600	
R1	Awami Road	8150	
Water Supply Coverage Area in Acres			
Coverage	Area (2022-23)	Area (2023-24)	Percentage
Total Served Area	3407	3407	71
Unserved Area	1392	1392	29
Partial Served Area	0	0	0
Water Shortage Area	379	379	-
Contaminated Area	206	206	-



 Prepared by: G/S Officer, Municipal Committee, Wazirabad
 Signed by: Municipal Officer (MS), Municipal Committee, Daska
 Chief Officer, Municipal Committee, Daska